Monroe County Commission

MONROE COUNTY

"A County Older than the State"

P.O. Box 8 | Monroeville, AL 36461

251-743-4107 • Fax: 251-575-7934

E-mail: mccomm@frontiernet.net

SONYA STINSON ..... PROBATE JUDGE
WESLEY WEAVER ..... DISTRICT 1
JUSTIN SAWYER ..... DISTRICT 2
BILLY F. GHEE ..... DISTRICT 3
COREY MORROW ..... DISTRICT 4

"Monroe County Is Open For Business"

251.575.3111

MCH

MONROE COUNTY HOSPITAL

MONROE COUNTY MUSEUM

Bringing People and History Together

251.575.7433

Visit the museum's permanent exhibits on writers Truman Capote and Harper Lee, as well as our famous courtroom, all housed in the beautifully restored 1903 courthouse.

31 N. ALABAMA AVE | MONROEVILLE, AL 36460

MONROE COUNTY, ALABAMA

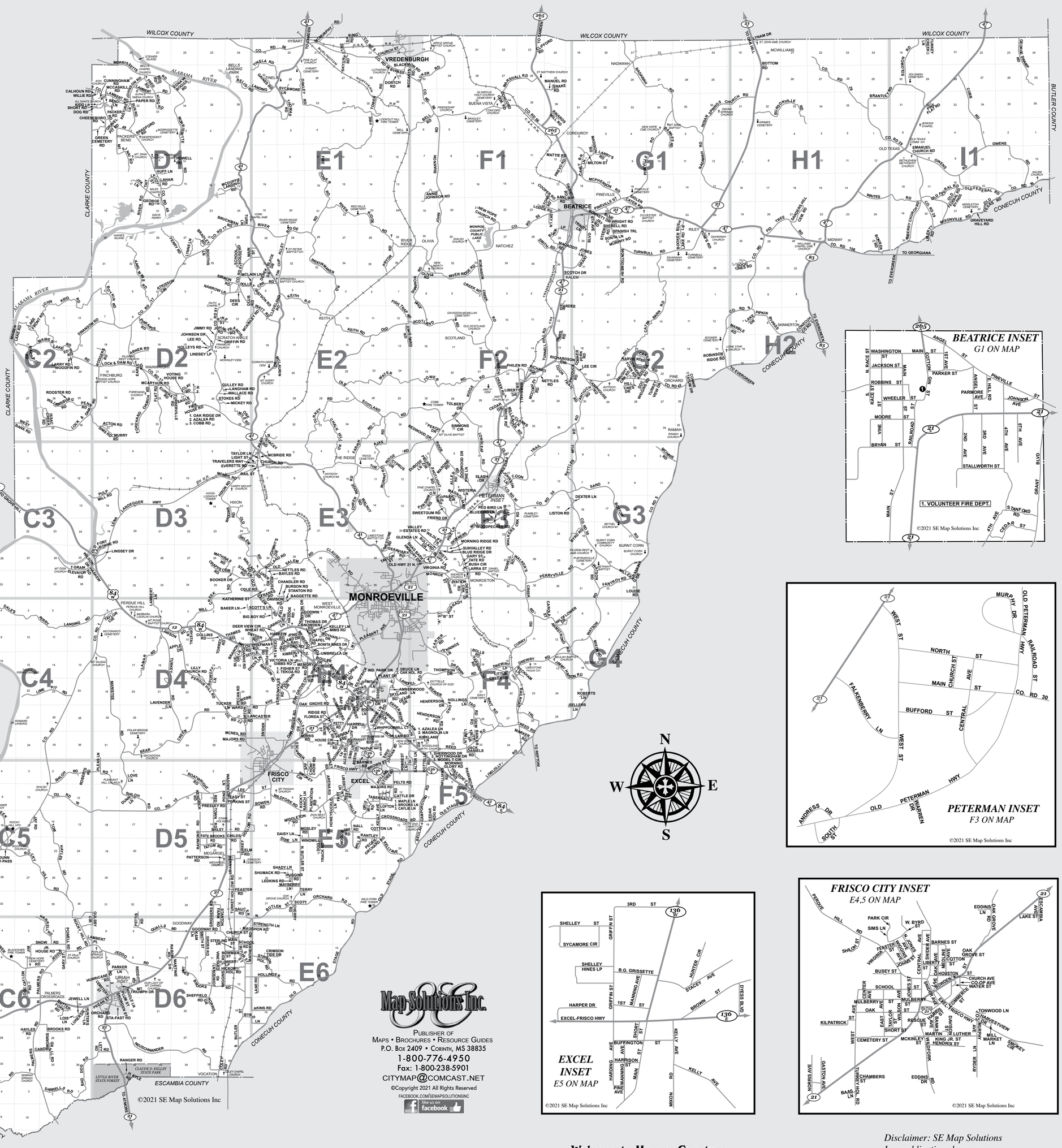

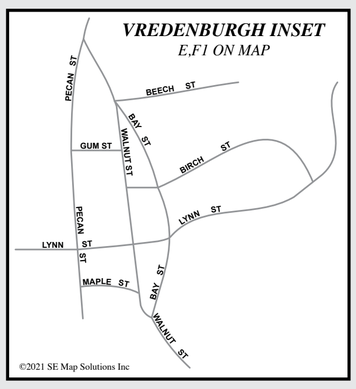

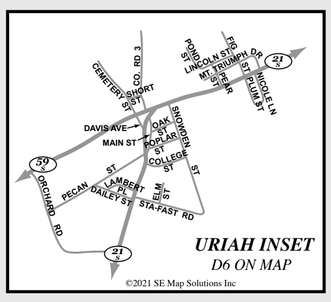

Map Solutions Inc.

PUBLISHER OF
MAPS • BROCHURES • RESOURCE GUIDES
P.O. BOX 2409 • CORINTH, MS 38835
1-800-776-4950
Fax: 1-800-238-5901
CITYMAP@COMCAST.NET

©Copyright 2021 All Rights Reserved

FACEBOOK.COM/SEMAPSOLUTIONSINC

like us on facebook

SE Map Solutions Inc, Publishing City and County Maps since 1968.

The information shown on this map, while not guaranteed by SE Map Solutions Inc, has been obtained from local sources. Any changes, errors or omissions brought to our attention will be included in our next edition.

Welcome to Monroe County, a great mid-point on the 1,729 mile El Camino East/West Corridor, U.S. Highway 84.

Disclaimer: SE Map Solutions Inc. publications have a copyright and are not for purposes of reproduction and publication.

MONROE COUNTY ROAD INDEX

"A" ST F4
ABNER RD D2
ACTON RD D2
ADRIAN AVE E4
AIRPORT RD E4
AJAX RD E2,3
AKINS RD D,E6
ALLEN RD F3
AMBER LN E4
AMBERWOOD LN E4
AMELIA RD F1
ANNIE JOHNSON RD F1
ANTIOCH RD G2
APPLE DR D4
ARENA RD E5
ARMSTEAD RD B5
ARMSTRONG RD F,G4
ARZELLA RD G2
ASBERRY CHURCH RD I1
ATKISSON CIR D2
AUSTIN DR E4
AUTUMN RD E4
AZALEA RD D2
"B" ST F4
BAD DOG RD C6
BAGGETTE RD E3,4
BAILEY RD D5
BAILEYS CREEK RD C5
BAIN DR F4
BAKER LN D4
BARNES RD E4,G1
BARTON RD E4
BAY ST E4
BAYLES RD E3
BEAR CREEK RD D4
BEAVER POND RD F4
BECKHAM LN F4
BELL RD F1
BELLS LANDING RD D,E1
BELLVIEW RD E4
BEND LN D1
BERRY ST D5
BEULAH CAMPGROUND RD F5
BIBBS RD E4
BIG BOY RD E4
BILL CATER BARN RD G1,2
BLACK DR E1
BLACKMON RD F1
BLACKS LP F1
BLUE BONNETT DR G1
BLUE DR D4
BLUE RIDGE DR F3
BLUEBIRD LN F3
BOATWRIGHT RD D5
BOLLS RD F4
BONITA PINES DR E4
BONNER RD H1
BOOKER DR D3
BOOKER LAKE RD G1
BOOTH LN E4
BOOTHS LN D1
BOTTOM RD H1
BOULER DR E4
BOWEN RD D5
BOWMAN ST D6
BOYHAN DR E4
BOYKIN RD D2
BRADFORD RD D1
BRADLEY RD A6,D1
BRANON LN D4
BRANTLEY RD H,I1
BROOKS LN B5,6
BROOKS LN E5
BROOKS RD C6
BROWN ST E5
BRUCKMAN RD D1
BRUSHY CREEK RD G2
BUD MARSHALL LN B6
BULLARD DR F3
BURSON RD E3
BURSONVILLE RD H1
BUSH LN G1
BUTLER ST N E5
BUTLER ST S D6
BUTTERFORK RD C6
BYRD LN D,E6
BYRD RD F,G3
C. ENGLISH RD B5
CALHOUN RD D1
CAMPHOUSE RD G2
CANEY BRANCH LN G1
CARDWELL RD C6
CAROLA ST F4
CARROLL LN E4
CARTER RD F4
CATER BARN RD G2
CATTLE DR E5
CAYLIE LN E5
CCC RD C5
CEDAR DR F2
CEDAR LN E4
CEDAR RIDGE RD F5
CEMETERY ST D6
CHALK HILL RD E2,3
CHANDLER RD E3,4
CHAPEL RD E4
CHAPMAN RD E4
CHARLIE MCKNIGHT RD C5
CHEESEBORO RD D1
CHERRY RD E5
CHILDS RD D5
CHOW CHOW RD E4,5
CHURCH RD E3
CHURCH ST D6
CLAUSEL RD E3
CLAY RD D2
CLEVELAND RD E2
CLIFFORD RD F1
CLUB RD D,E2
CO RD 1 B6,D4
CO RD 2 B6
CO RD 3 D6
CO RD 5 G3
CO RD 6 E1
CO RD 8 B6
CO RD 9 H1,2
CO RD 10 C,D5
CO RD 17 D1,2
CO RD 23 D4
CO RD 29 H,I1
CO RD 30 F,G3
CO RD 38 I1
CO RD 42 G2
CO RD 49 D1
CO RD 50 F1
CO RD 56 E,F1
CO RD 56 BY-PASS E1
CO RD 61 D1,2
CO RD 106 H1
COBB RD D2,I1
COLE RD D,E3
COLEY RD D6
COLLINS RD D4
CONCORD CEM. RD F1
CONECUH CO RD 1 H2
CONNIE TATUM DR G2
COON TRAIL RD F3,G2
COOPER RD F1
CORNER FORK RD G2
COTTON LN E5
COTTON WOOD DR E4
COW FORD RD B5
COWBOY RD E4
CRAPPS CEM RD D3
CREEK RD F2
CRIMSON TIDE DR E6
CRYSTAL LN D4
CUNNINGHAM RD D1
CURRY RD F4
CYPRUS DR E3
DALES FERRY LANDING RD C,D4
DANIELS RD F,G1
DARRELLS RD C6
DAVISON RD E3,4
DEER VIEW CIR D,E4
DEES CIR D2
DEESE DR E,F4
DEER CREEK RD F3
DEER RUN B5
DEESE DR F4
DENISE ST E4
DEREK DR E1
DEUCE LN E4
DEXTER LN G3
DIANNE RD D4
DIXIE LN E5
DOC CAYLOR RD C6
DOC WIGGINS RD G2
DOG RD D1
DOG TRACK RD E5
DOGWOOD DR F3
DOGWOOD LN E4
DORTCH RD E1
DOTTELL RD F4,5
DREWRY LP F4
DREWRY RD F4
DUBOSE LN F3
DUNN BY-PASS C5
DUNN LN D5
DYESS LN D,E4
EAGLE RD D2
EARLE RD D2
EASY ST D5
EDGEWOOD CT E4
EDNA W BOGGS RD D1
EDS RD C2
EDSEL CT E4
EDWARDS RD D2
ELM RD D,E5
EMANUEL CHURCH RD I1
ENGLISH LN C6
ERNEST HAYLES RD B5
ESCAMBIA AVE E4,5
EUREKA LANDING RD B5
EUREKA RD D2
EUREKA WAY B5
EVERETTE RD E3
EXPERIMENT FARM RD E,F4
FAITH LN F4
FANTROY RD G3
FARISH RD E2,3
FAST LN E5
FATE BROOKS RD D5
FEASTER RD D5
FELTS RD E5
FERRY RD D1
FIELD CIR E4
FIG TREE RD H1
FINDLEY LN B5
FIRE HOUSE RD D2
FIRE TOWER RD E1
FISH POND RD E4
FISH TRAP RD E2
FISHER ST E4
FLAT RD D2
FLORIDA ST E4
FLOWERS LP D6
FOREHAND CHURCH RD D2
FORREST LN E4,5
FOUNTAIN DR E4
FRALICK RD C6
FRANCIS RD D2
FRANKS RD E3,4
FRED JORDAN RD E4,5
FRED RD D1
FRIEND DR F3
FRISCO HWY E5
GAINES RD E1
GARDNER RD E4
GARY ST C6,F3
GEARHART RD E3
GEORGE RD D1
GEORGE SWAMP RD I1
GEORGE WILLIAMS RD C6
GIBBS RD E4
GLENDA LN E,F3
GODWIN DR E4
GOOD TINES RD H1
GOODWAY RD D6
GRAIN ELEVATOR RD C3
GRANT BLVD G1
GRAVEL PIT RD D1
GRAVEYARD HILL RD I1
GREEN CEMTERY RD D1
GRIFFIN RD D2
GRIGGERS RD D5,6
GRIST MILL RD E5
GROSS RD D6
GULLEY RD D2
GULSBY CIR D5,6
GUM RD F4
H KYLE RD D6
HADDOX RD E4
HALLS CROSSROADS RD E,F5
HAMMOND LN B6
HANGER RD E4
HARDEE DR F2
HARRELL DR E4
HARRELL RD C6
HARVEST LN E4
HASKEW RD C,D3;E4
HAYLES RD C6
HENDERSON DR F4
HENDERSON RD F4
HERITAGE WAY E4
HERITAGE WAY E4
HICKORY HOLLOW RD D6
HILLCREST DR G2
HILLSIDE RD F5
HIXON RD D3
HOLLEY CREEK RD D,E2
HOLLEYS RD D2
HOLLINGER RD D6
HOLLINGS LN F4
HONEYSUCKLE LN E5
HOOKS RD E4
HORNADY DR F3,4
HORTON RD D4
HOUSE CIR E4
HOUSE RD E3
HUFF LN D1
HUGGINS RD E5
HUMMINGBIRD LN E4
HUNTERS LN C6
HURRICANE RD D6
HWY 12 C3,D4
HWY 21 BY-PASS E3,4
HWY 21 N. F3,H1
HWY 21 S. E, D6
HWY 41 N. E1,3
HWY 41 S. F5
HWY 47 N. F3,I1
HWY 47 S. E4
HWY 59 S. B,C6
HWY 83 H1,2
HWY 136 E. E,F5
HWY 136 W. E4
HWY 265 N. F1
IND. PARK DR E4
INDIAN SPRINGS CHURCH RD G,H1
IRIS PEAVY RD B6
IRWIN RD E4
ISSAC CREEK RD C2
JACK DANIELS RD F4
JAMES BROOKS RD D6
JAMES RD F,G2
JAY BIRD LN F3
JAY RD C5;G1
JAYE RD C5,E4
JEDDO RD C,D6
JENNINGS LN F4
JEWELL LN C6
JFK LN D1
JIM SNOW RD C6
JIMMY HINSON RD F,G4
JIMMY RD D2
JOES CIR F3
JOHN KIDD RD C2
JOHN SHANNON RD F1,2
JOHNNIE ST F3
JOHNNYS DR E3
JOHNS RD D2
JOHNSON DR D2
JOHNSON LN F3
JOHNSON RD D1;D6
JONES LN G1
JOY ST D1
JR HOUSE RD C6
K & M LN D6
KARL MIMS RD D1,2
KATHERINE ST E3
KEITH RD E2
KELLEY LN E4
KELLY AVE E5
KENDRICK RD D5
KIDD LP D1
KILPATRICK RD E4
KIMBERLY LN E4
KING RD D1
KIRKLAND LN F4
LAHAR RD D1
LAKE DR B6,H2
LAKE FRONT RD C2
LAMAR RD D4
LAMBERT LN D3,4;B5,6
LAMBERT PL C6
LAMBERT RD D1
LANCASTER RD D,E4
LANDFILL RD E,F4
LANE RD E6
LANGHAM RD D2
LARRA ST F3
LARRY RD C2
LARRYS RD G1
LAVENDER LN D4
LAWSON RD D4
LEDKINS RD E5
LEE CIR G2
LEE HAYLES RD B5
LEE ST D,E5
LENA LANDEGGER HWY D3
LETT RD D6
LIBERTY DR F2
LIBERTY LN E5
LIBERTY RD I1
LIGHT ST D3
LILLY CHURCH RD D4
LIME PIT RD C4
LIMESTONE RD E3
LINDSEY DR D2
LINDSEY LP D2
LISTON RD G3
LITTLE CREEK RD F4
LOBLOLLY RD F4,5
LOCK & DAM RD C,D2
LODGE RD F1
LOIS LN C6
LONG HARD RD E,F2
LONGLEAF RD F2,3
LOUISE RD G4
LOVE LN D5
LOWER RIDGE RD E3
LUCY LN B5
LUKER DR C6
LUKER RD E3,F1
LUM LN F4
LYNAM DR H1
LYNNS LN D1
LYONS RD F1
M & M RD B5
MACADOO RD F1
MADISON RD G1
MAGNOLIA RD F3
MAIBEN LAKE RD C,D2
MAIN ST D6,E1
MAJORS RD D4;E5
MANACK BRIDGE RD B6
MANISTEE RD D4
MANUEL RD F1
MAPLE LN E4,5
MARBLE RD G,H2
MARKER RD F4
MARSHALL DR F2
MARSHALL RD C2,F1
MARTINIE DR D6
MASONIC RD F3
MATHENY RD E6
MATHEWS RD D3
MATTIE RD F1
MAUGHON RD D6
MAYBERRY RD D2,E5
MCARTHUR RD D2
MCBRIDE RD E3
MCCANTS RD E1
MCCASKILL RD D1
MCCORVEY RD F2
MCDUFFIE LANDING RD D1
MCINNIS RD G3
MCKINLEY RD D,E2
MCLAIN LN D,E1
MCLAURIN RD E2
MCMILLAN RD E,F4
MCMILLIAN LP B6
MCMURPHY RD E1
MCNEIL RD D3;D4
MCPHERSON RD G1
MEMORY RD E4
MEXBORO RD E4
MICKEY RD D2
MIDDLETON RD E5
MILL CREEK RD D3,4
MILLENDER RD F2
MILLER RD G3
MILTON ST G1
MIMS PLANTATION RD C6
MIMS RD E4
MINEOLA CHURCH RD B6
MINNIE LN E4
MISTY BLUFF LN F3
MITCHELL RD E4
MIXON RD G4
MIXONVILLE RD I1
MODEL T CIR E,F5
MONROE STATION RD F3
MONTGOMERY RD G1,2
MORNING GLORY RD F5
MORNING RIDGE RD F3
MORRIS RD C6
MORRISSETT RD D1
MOSLEY RD E5
MT. PLEASANT AVE S. E4
MT PLEASANT LANDING RD B5,6
MT SINAI RD D1
MT TRIUMPH DR D6
MURPHY RD E3
MURPHY RD G1
MURRY RD C,D2
NADAWAH RD G1
NALL RD E5
NARROW LN D2
NARVIE RD G2
NETTLES MILL RD G2,3
NETTLES RD E3;F2
NEUSCHAWANDER RD D6
NEW HOPE CHURCH RD F1
NICOLE LN D6
NORRIS DR D6
NORRIS RD E4
NORTHRUP RD B5
NOTTINGHAM DR E,F4
OAK GROVE CHURCH RD E4
OAK GROVE RD E4
OAK HOL. RD E4
OAK RIDGE DR D2
OAKELY RD E1
OLD FEDERAL RD I1
OLD FEDERAL RD BY-PASS
OLD FT. CLAIBORNE RD D3
OLD HWY 21 N E,F3
OLD PETERMAN HWY F3
OLD SALEM CREEK RD D,E3
OLD SALEM RD E3,4
OLD SCOTLAND RD E,F2
OLD STAGE RD E6,F4
OLD TEXAS RD I1
OLIVIA RD F1,2
ONE MILE RD D2
ORCHARD RD D6
ORCHID RD F3
OWENS RD I1
PACKER RD D1
PALMERS RD C6
PALMERS RD N C6
PAPER RD D1
PARAMOUNT LN F5
PARK CIR F3
PARKER LN D6
PASTURE LN D1
PATTERSON RD D5
PEACH DR F2
PECAN CIR F3
PECAN ORCHARD RD E5
PECAN RD D4
PECAN ST D6
PENN RD C,D2
PEOPLES LN B6
PERCY NERO RD C6
PERDUE HILL RD D4
PERKINGS ST D5
PERRYVILLE RD F,G3
PERSIMMON RD F3
PETTIS RD D5,6
PETTY RD E4
PHILEN RD F2
PILOT LN E2,3
PINE FLAT RD I1
PINE LN F3
PINE ST D2
PINELAND DR E4
PINEVILLE RD G1
PINEVILLE ST G1
PIPKIN BY-PASS H2
PLANT DR E4
PLANTATION RD E5
PLEAS LN D5
PLUM ST D6
POND RD D5
PONTIAC RD B5
POWELL RD C6,D1
PRESLEY RD D5
PREVO RD F1
PRODUCE RD F,G2
PRYOR RD E1,2
PULP MILL RD D3
QUALLS RD D6
RABON RD D6
RAIL ST D,E3
RAILROAD TRL F4
RANGER RD D6
RANKINS DR G3
RAS LN E4
RAYFORD RD E4
RAYMOND RD D5
RED BIRD LN F3
RED TOWN RD D5
REDDITT RD D6
REDWOOD DR F2
REED RD F4
RICHARD RD F2
RICHARDSON CIR F2
RIDGE RD E4,F3
RIKARDS MILL RD F1
RIVER RD D1
RIVER RIDGE RD E,F1
ROBERTS LN G4
ROBERTS RD C5
ROBINSON CREEK RD F2
ROBINSON RIDGE RD G2
ROCK FORD RD B6
ROCKY HILL RD C5,6
ROCKY RANCH LN E5
RODGERS RD D2
ROLLING STORE RD E5
ROLLAND RD E3
ROOSTER RD C,D2
RUPLE RD E4
SALTER LN F4,5
SAND BOTTOM RD G3
SANDERS HILL CEM. RD H1
SAUCER RD D5
SAWYER DR E4
SCHOOL HOUSE RD D1
SCHOOL RD D6
SCOTCH DR F,G1
SCOTT ORCHARD RD E5
SCOTT RD B5
SCOTTS LN E4
SELLERS LN F,G4
SEMIRAH SPRINGS RD B,C6
SETTLE LN D,E4
SHADY LN E5
SHAGBARK HICKORY DR E,F3
SHEFFIELD RD D6
SHERELL RD G1
SHERWOOD DR E,F4
SHILOH RD C,D5
SHIPP LN E4
SHO NUFF LN D4
SHORT RD D1
SHUMACK RD E5
SIGLER CATER RD G1
SIMMONS CIR F2
SIMS LN E4
SIMS RD D2
SIRMON RD D2
SIZEMORE LN C6
SKINNERS MILL RD F3
SKY LN F1
SKYLAND RD E4
SKYLINE RD E1
SLASH DR F3
SMITH LN B6
SMITH RD F1
SMITHS LAKE RD A,B6
SMITHS LN E4
SMOKEY CIR E5
SNAKE RD F1
SNIDER AVE E4
SNOWDEN RD E4
SNOWDEN ST D6
SNYDER RD D,E4
SOLOMON RD I1
SONYA LN G1
SPANISH TRL G1
SPOLIGHT RD F3
STABLER RD D3
STACEY RD E2,3
STA-FAST RD D6
STANTON FARM RD D5,6
STANTON RD E3,4
STEEN RD G1
STERLING DR D6
STINSON HOLLOW RD E6
STINSONVILLE RD E4
STOKES RD D2
STRENGTH LN E6
SUGAR HILL RD E4
SUN RD D1
SUNRISE LN E4
SUNVALLEY RD F3
SWANSON RD C,D2
SWEETGUM RD F3
SYCAMORE LN E1
T RD B,C6
TAB GREGSON RD C6
TABERNACLE RD E5
TAG RD F4
TAIT LP D1
TATE RD F3
TATUM RD D5
TAYLOR CIR D4
TAYLOR LN D,E3
TAYLOR ST E3
TEKOA RD E4
TERRY LN E5
THAMES RD D4
THE RIDGE RD E3,F2
THE SPRING RD E1
THOMAS DR E4
THOMAS RD E1
THOMPSON DR F4
TIDWELL RD F3
TIN CUP ALLEY E1
TINELA RD E1
TOLBERT DR F2
TOM HAYLES RD C5
TOMS RD G1
TORREY RD D4
TOWER RD B5,E1
TRAVLERS WAY D3
TRINITY LN G1
TUCKER LN D4
TUNNELL HILL RD F2
TURBERVILLE RD D2
TURK LN D1
TURKEY CREEK LN I1
TURKEY HOLLOW RD D6,E5
TURKEY RD E2
TURKEY VIEW DR G2
TURNBULL RD G1
U.S. HWY 84 E. F5
U.S. HWY 84 W. C3,E4
UMBRELLA LN E4
UPTON DR B5
VALLEY ESTATES RD F3
VICTORIA LN E4
VINEYARD LN D6
VIRGINIA RD F3
VOTING HOUSE RD D2
WAIT RD F4
WAITES RD H,I1
WALKERS CREEK RD F3,4
WALLACE RD D2;E3
WALNUT RD E3
WALSTON RD E4
WARD RD D,E4
WASDEN LN D5
WATER TOWER RD E,F2
WATEROAK RD B5
WATSON RD E2;G3,4
WATT RD E2
WEATHERFORD CEM RD B6
WEATHERFORD RD B5,6
WEBB RD D4
WELCH RD D,E4
WEST BANK RD C2
WEST ST E5
WHATLEY RD E4,5
WHEAT RD D,E4
WHIPPOORWILL CT E4
WHITE RD F2
WIDOW MAKER RD E1,2
WIGGINS RD D3,6
WILDFLOWER DR F4
WILDFORK RD E5
WILDLIFE TR F3
WILL BRANTLEY RD E5
WILLIAMS RD F5
WILLIAMSBURG RD C2
WILLIE RD D1
WILLIE ROBBINS RD C6
WILLIE TURBERVILLE RD B6
WILSON DR C,D3
WINDMILL RD E5
WISTERIA LN F3
WOODBINE RD E5
WOODFIN RD C2
WOODPECKER RD F3
WOODS LN B6
WRIGHT RD G1
YARBROUGH RD F4
6TH AVE G1

Special Annual Events

JANUARY
- Martin Luther King Day Parade and Celebration

FEBRUARY
- Heritage Arts Festival
- Quilts in the Courtroom
- Mardi Gras Parades & Celebrations

MARCH
- Monroeville Literary Festival
- Chamber of Commerce Annual Membership Celebration

APRIL
- April Walking Tours *(Downtown Monroeville)*
- Young Audience Performances of To Kill a Mockingbird by the Mockingbird Players
- To Kill a Mockingbird performances by the Mockingbird Players
- Farmers Market *(April-November)*

MAY
- To Kill a Mockingbird performances by the Mockingbird Players
- Freedom Fest Pageant
- Touch-a- Truck in the Park

JUNE
- Summer Outdoor Movie Series
- Monroe County Public Library Summer Reading Program

JULY
- Annual Fourth of July Celebration

AUGUST
- Distinguished Young Women of Monroe County Program
- Monroe County NCPRA Rodeo

SEPTEMBER
- Old Tymers Antique Tractor & Classic Car Show

OCTOBER
- Halloween Bash

NOVEMBER
- The Monroeville Market
- The Taste of Monroeville
- Pioneer Days at Rikard's Mill
- Cane Syrup Makin' Day at Rikard's Mill
- Peterman Station Arts & Crafts Festival
- Fruitcake Festival

DECEMBER
- Monroeville's Christmas Parade
- Excel's Christmas Parade
- Frisco City's Christmas Parade
- Town of Frisco City Live Nativity
- Mobile Symphony Performance

**Please note:*
To view event specifics, please visit www.monroecountyal.com.

Welcome TO Monroe County ALABAMA

DISTRIBUTED BY:
MONROEVILLE
MONROE COUNTY
CHAMBER OF COMMERCE
86 N. ALABAMA AVE.
MONROEVILLE, AL 36460
(251) 743-2879
WWW.MONROECOUNTYAL.COM
WWW.VISITMONROEVILLEAL.COM
2021
A Publication of SE Map Solutions Inc.
1-800-776-4950

MONROE COUNTY BOARD OF EDUCATION

109 ROSENWALD DRIVE
MONROEVILLE, ALABAMA 36460

251.743.2153

MCHS OFFERS:
- AP Classes in English, Math, History and Science
- Marching band for 8th through 12th grade
- Distance Learning Classes for electives and core subjects
- Dual enrollment through ACCESS and Coastal Alabama
- ACT Prep Classes
- Monroe County Career Tech provided training in Cosmetology, Aquaculture, Business Tech, Sports Medicine and Health Foundations

MMS OFFERS:
- MMS is a part of Alabama Math, Science, Technology Initiative (AMSTI)
- 7th grade beginner band
- 8th grade advanced band
- 7th grade Accelerated Math
- 8th grade Accelerated Math

MES OFFERS:
- MES is an Alabama Reading Initiative School
- Tuition based high quality preschool program for 3 and 4 year olds



All schools are SACS-CASI accredited

FAST FACTS ABOUT MONROE COUNTY

REFERENCE NUMBERS

Monroe County Courthouse	251-743-4107
Monroe County Sheriff Department	251-575-2963
Monroeville Police Department	251-575-3246
Monroe County Hospital	251-575-3111
Monroeville City Hall	251-575-2081
Beatrice Town Hall	251-789-2241
Excel Town Hall	251-765-2558
Frisco City Town Hall	251-267-3439
Vrendenburg Town Hall	334-337-4721
Monroe County Board of Education	251-575-2168
Monroe County Museum	251-575-7433
Monroeville Area YMCA	251-575-9622
To Kill a Mockingbird play tickets	251-743-3386
Monroeville/Monroe County Chamber of Commerce	251-743-2879
EMERGENCY	911

DEMOGRAPHICS

POPULATION
(2020 Estimate)

Monroeville	5,508
Monroe County	21,270

LAND AREA

Monroeville	13.37 square miles
Monroe County	1026 square miles

CLIMATE

January's average low	36 degrees F
July's average high	91 degrees F
Average annual rainfall	61 inches
Elevation	425 feet above sea level

FOR MORE INFORMATION

Monroeville/Monroe County Chamber of Commerce
monroecountyal.com

Tourism Information
visitmonroevilleal.com

City of Monroeville
monroevilleal.gov

Monroe County Museum
monroecountymusuem.org

To Kill a Mockingbird, Play Information
tokillamockingbird.com

Monroe County Public Library
moncolib.org

Monroeville/Monroe County EDA
mmceda.com

Monroeville Main Street
monroevillemainstreet.com

Monroeville Area YMCA
monroevilleareaymca.org

Monroe County Probate Office
monroecountyonline.com

MONROE COUNTY ATTRACTIONS

- Monroe County Museum
- Literary Capital Sculpture Trail
- Historic Downtown Murals
- smART Moves in Monroe County Mural Trail
- Self-Guided Walk Monroeville Tour
- To Kill a Mockingbird spring production
- Vanity Fair Golf Course
- Clausell Park
- Lyle Salter Park
- Veterans Memorial Park
- Whitey Lee Park
- Monroe County Lake
- Isaac Creek Campground
- Alabama River

MAJOR EMPLOYERS

- Alabama River Cellulose
- Billy Barnes Enterprises
- City of Monroeville
- Coastal Alabama Community College
- Crowne Management, LLC
- Englewood Health Care Center
- Gate Precast Company
- GP-Rocky Creek Lumber Company
- Hammer, Inc
- Harrigan Lumber Company
- Hornady Transportation
- Monroe County Board of Education
- Monroe County Commission
- Monroe County Hospital
- Monroe Manor Nursing Home
- Scotch Plywood Company
- Sterling Packaging, LLC
- Vanity Fair Brands, LP

DISTANCES TO MAJOR CITIES

85 Miles	100 Miles	162 Miles	231 Miles	261 Miles
To Mobile, AL	To Montgomery, AL	To Birmingham, AL	To New Orleans, LA	To Atlanta, GA